


# INDEX TO PLATS — Greenville County, S. C.

COTT FAMILY NAME INDEX No. 1—Reg.  
Copyright 1933 A-122559


 To locate names, open at SURNAME INITIAL TAB and refer to Buff Sub-Index sheet for page reference.

Made by The Cott Index Company, Columbus, Ohio  
 Sold by The State Commercial Prtg. Co., Columbia, S.C.

( 57 )


No.	DATE OF RECORD	NAME	GIVEN NAMES ABCDEFGH	GIVEN NAMES IJKLMNO	GIVEN NAMES PQRSTUVWXYZ	PROPERTY	BOOK	PAGE	BRIEF DESCRIPTION
		Dunaway		J.L.			Q	13	
#11927 Dec. 7, 73		Dunaway			Richard	Property of	5E	6	Near Greenville, SC.
#11866 Oct. 4, 85		Dunaway	Deedie C. &		Patti L.	Property of	11-Z	34	Doral Way Lot 201 Section IV Brentwood-
#6111 Sept. 5, '75		Dunlap		J. C.		Property of	5 L	82	Oakvale Dr.
#13771 Nov. 1, 78		Dunlop	Donald K. &	Joan P.		Property of	6 W	85	1.88 Ac. Chick Spgs. Twp.
#35870 Jun. 16, 80		Dunlap		Kathleen M. John William &		Property of	8 B	64	South, Sec. 1 Lot 194 Ashdown Dr., Westwood
#20349 Jan. 14, 81		Dunlap	Charles W.			Plat of Property of	8 K	16	71.40 Acs. Highland Tp.
#5800 Sep. 1, 81		Dunlap	Charles W.			Plat of Property of	8 Q	81	82.80 Acs. Highland Tp.
#20696 Mar. 16, 82		Dunlap	Carol H., etal			Survey for	8 Y	45	3.2 Acs. Tigerville
#1447 July 19, 82		Dunlap	Ella A. &	Neal		Survey for	9 D	28	0.75 Ac., Bramlett Rd., nr.
#7194 Aug. 30, 83		Dunlap	Ella A. &	Neal J.		Survey for	9 X	46	4.42 Acres Cannon Road
#28442 Mar. 27, 85		Dunlap	Donna Jo, etal			Property of	11-L	3	Lot 20 Parkwood Sec. 1 - Oak Park Dr.

(Continued Over)

# INDEX TO PLATS — Greenville County, S. C.

( 57 )

REG. U. S. PAT. OFFICE *Chas. McCott* County Indexes Since 1888  
An Identifying Trade Mark


 To locate names, open at SURNAME INITIAL TAB and refer to Buff Sub-Index sheet for page reference.

COTT FAMILY NAME INDEX No. 1—Reg.  
Copyright 1933 A-122659

No.	DATE OF RECORD	NAME	GIVEN NAMES ABCDEFGH	GIVEN NAMES IJKLMNO	GIVEN NAMES PQRSTUVWXYZ	BOOK	PAGE	BRIEF DESCRIPTION
#34544 May 14, 85		Dunlap			Properties	11-P	12	8.8 Ac. - Garlington Road
#11508 Oct. 2, 85		Dunlap			Steve	11-Z	19	0.14 Ac. - Garlington Road
#34953 Apr. 24, 86		Dunlap	Beth G. & Freida L.	Jeffrey N.		12-Q	21	Sunny Acres Lot 65-Cox Drive Development No. 2
#36906 Feb. 26, 88		Dunlap	Brian H. &			15-H	16	Lot 44 Sumter St., Victor Monaghan Co.
#49170 May 12, 88		Dunlap		Neal J.		15-Q	16	Walter L. & Henry E. McCarrell 1.04 Acres Meadow Fork Rd., Property of

# INDEX TO PLATS — Greenville County, S. C.

COTT FAMILY NAME INDEX No. 1—Reg.  
Copyright 1933 A-122559

 To locate names, open at SURNAME INITIAL TAB and refer to Bufl Sub-Index sheet for page reference.

Made by The Cott Index Company, Columbus, Ohio  
 Sold by The State Commercial Prtg. Co., Columbia, S.C.


( 57A )

No.	DATE OF RECORD	NAME	GIVEN NAMES ABCDEFGH	GIVEN NAMES IJKLMNO	GIVEN NAMES PQRSTUVWXYZ	BOOK	PAGE	BRIEF DESCRIPTION
	June 8/64	Duke	Arch S.			GGG	113	Bates Twp. Greenville Co.
#29374	Apr. 16, '73	Dukes.			R. Alex	4 Y	132	Greenville County, S. C.
#34319	May 17, 78	Duke			Willa C.	6 Q	31	To be conveyed to Jimmy Littlejohn
#4178	Aug. 12, 80	Duke	Alan A.			8 D	22	Sec. V Lot 442, Capewood Rd., Westwood,
#33025	Apr. 8, 86	Duke			Sandwich Shop	12-P	7	White Horse Road-Pendleton Street White Horse Triangle-Lot 1 & Lot 2-
#58129	June 28, 88	Duke	Charles M. III &		Rae Rogers	15-U	89	Lot 13 Riverside Dr., Ables & Rasor
#54803	Dec. 5, 89	Duke	Charles E. &	Jenifer N.		17-Z	13	2.8674 Ac Bannerbrook Dr. Tr 4-A 0.3674 Ac & Tr 1-A

# INDEX TO PLATS — Greenville County, S. C.

(57-B)

REG. U. S. PAT. OFFICE *Chas. McCall* County Indexes Since 1888  
An Identifying Trade Mark

 To locate names, open at SURNAME INITIAL TAB and refer to Buff Sub-Index sheet for page reference.

COTT FAMILY NAME INDEX No. 1—Reg.  
Copyright 1933 A-122559

No.	DATE OF RECORD	NAME	GIVEN NAMES ABCDEFGHIJ	GIVEN NAMES KLMNOP	GIVEN NAMES QRSTUVWXYZ	BOOK	PAGE	BRIEF DESCRIPTION
#27440 Apr. 11, '72		Deerwood				4 J	167	near Greenville, S. C.
#11820 Oct. 8, '79		Deerwood				7 R	32	Division of Lot 4, Deerwood Cr.